




CIRCULAR WALK.

Distance – 4.5 miles Duration – Approx. 1.5 – 2 hours

A pleasant leisurely walk around the Bumpstead countryside with some lovely views to be found of the village that nestles in the Stour Valley. There are some gentle slopes to be encountered on route and care should be taken crossing roads.

KEY

-  WALK ROUTE
-  FOOT BRIDGE
-  KISSING GATE

Cross Haverhill Road at the Green gate and then proceed down the tarmacked lane towards Garlands Farm

Walk past the farmhouse on the right and then continue past the barns where the farm machinery is kept until you get to the field. Turn right and then follow the path along the field edge.

Turn right at the road, walk across the Ford and then cross over the main road to continue your walk up the track by the row of houses.

Turn right at the top of the field and then after 100 yards turn left which takes you down to a bridge

START POINT
NORTH ST by telephone exchange

FINISH
Bower Hall Drive

Follow the path that takes you through 2 kissing gates and across a large field back to the village

Cross Finchingfield Road and walk along Mill chase. At the end turn left following the track to Wildings Farm until you reach a concrete finger post and then turn right across a field

After the path on the left leading to Moynes park keep to the LEFT SIDE of the hedge ahead, then follow the field edge until you get to a bridge. Cross this and then bear left at the junction by the next bridge and continue east towards Finchingfield

